



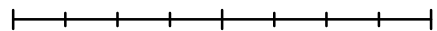


Kachess River Bull Trout Habitat Restoration Design

-  Restoration Limits Of Disturbance (LOD)
-  Kachess Thinning Area (USFS)
-  FIRM_Floodplain (retrieved from Kittitas County March 2023)
-  Kachess - Active Channel Bed

0 0.05 0.1 0.2 Miles



N

